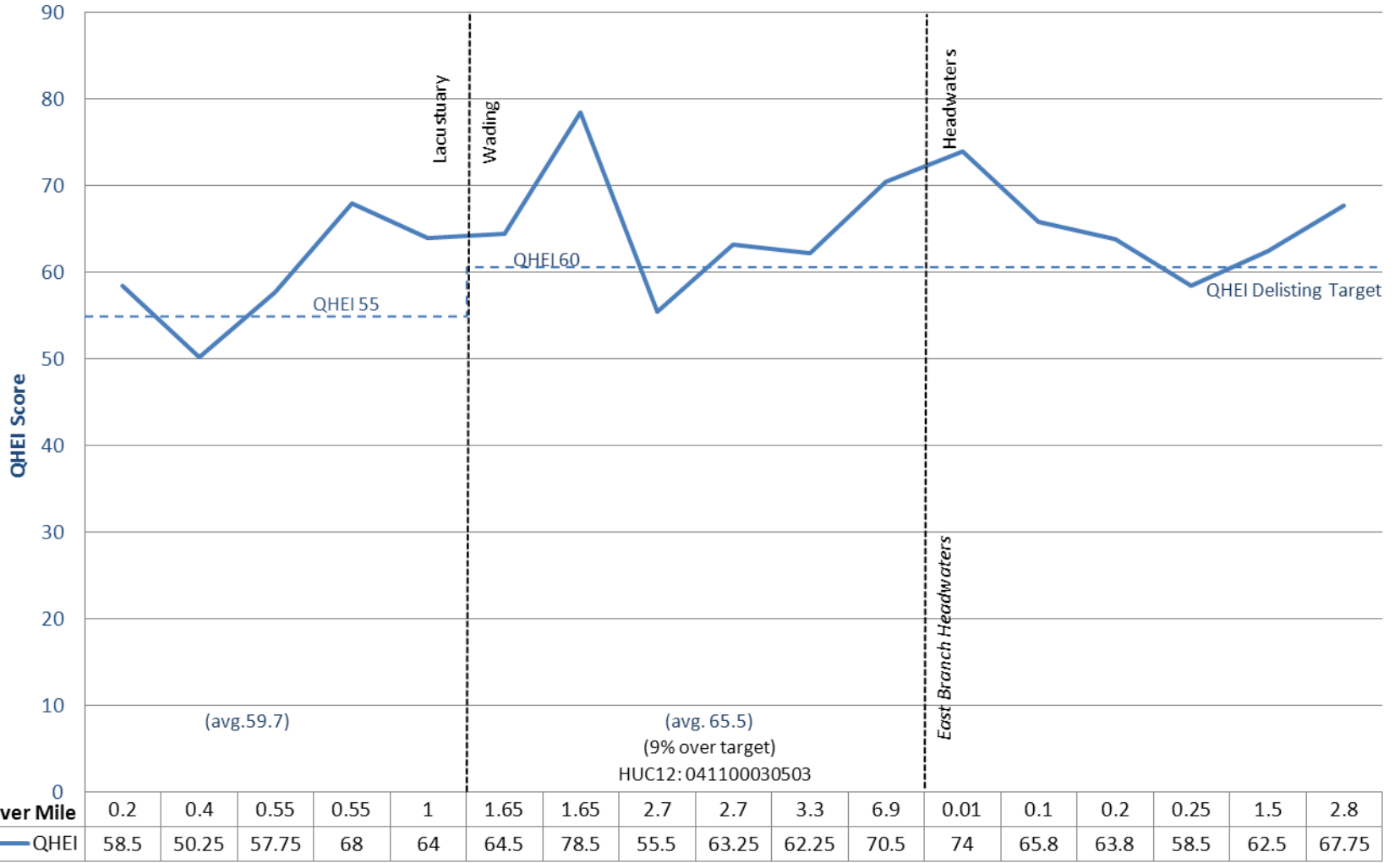


BUI 14a Loss of Fish Habitat Line Graphs:

For the Purposes of Delisting

June 2014

# Euclid Creek BUI 14a Loss of Fish Habitat



(avg. 59.7)

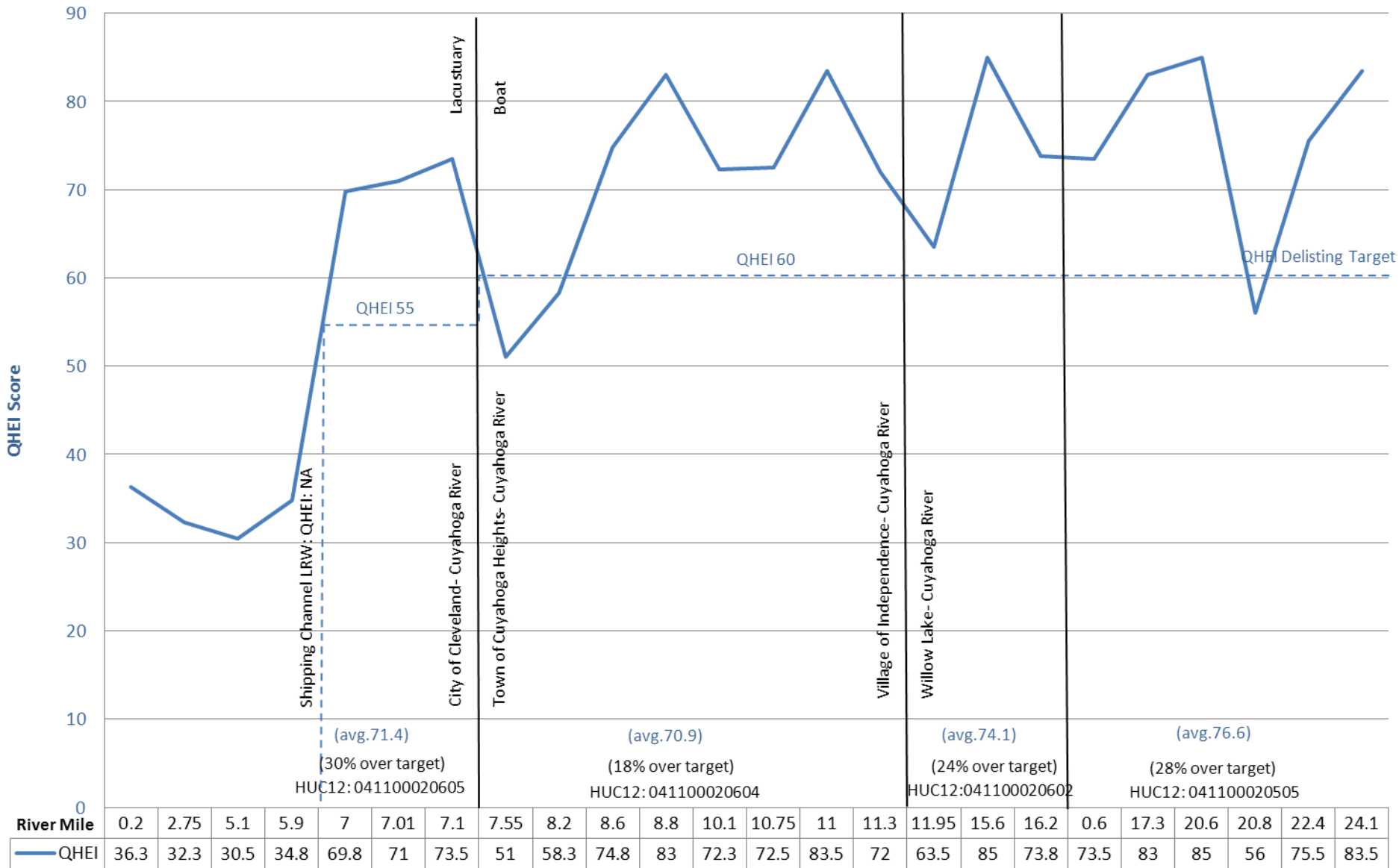
(avg. 65.5)  
(9% over target)  
HUC12: 041100030503

0  
River Mile

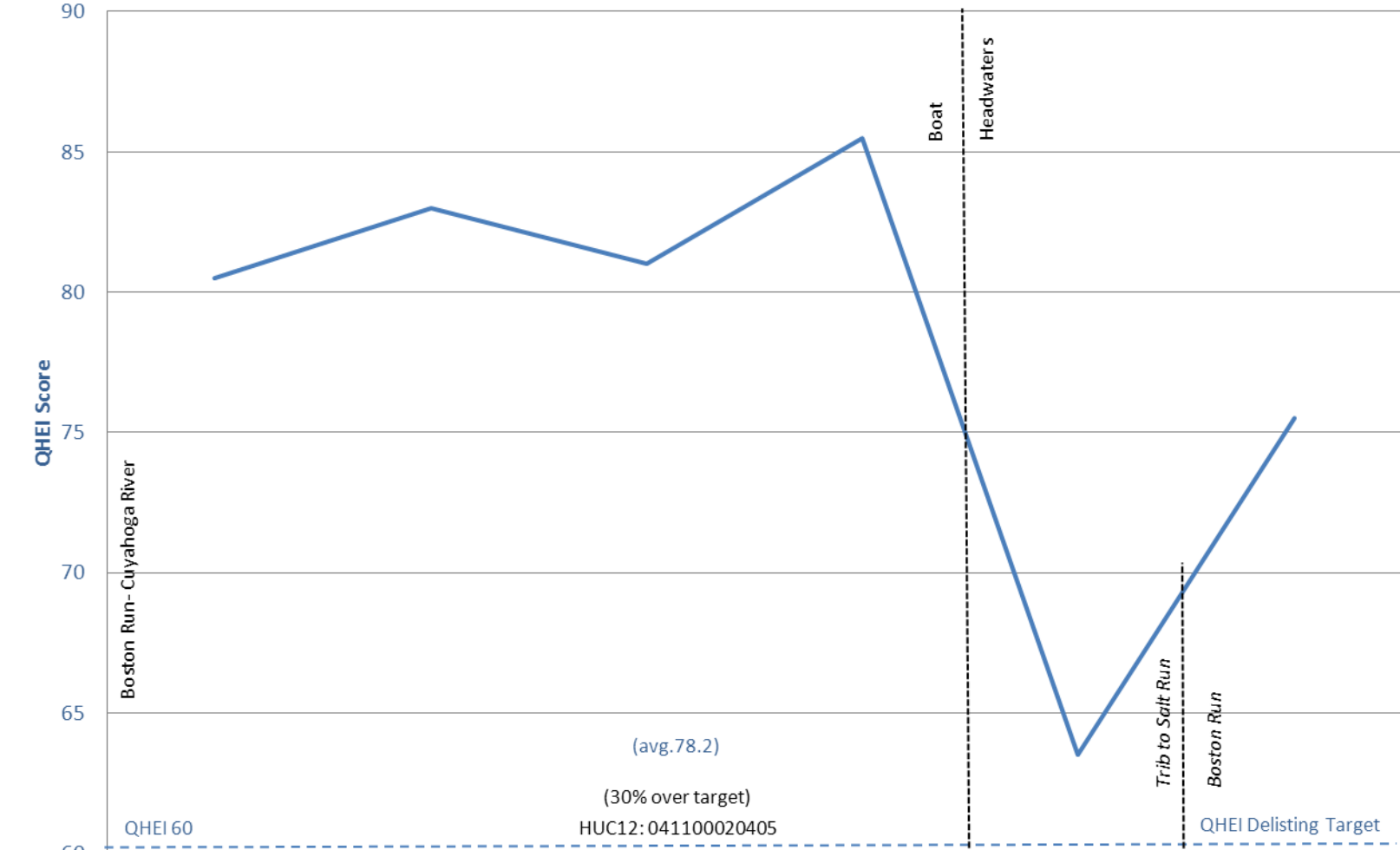
— QHEI

58.5	50.25	57.75	68	64	64.5	78.5	55.5	63.25	62.25	70.5	74	65.8	63.8	58.5	62.5	67.75
------	-------	-------	----	----	------	------	------	-------	-------	------	----	------	------	------	------	-------

# Cuyahoga River Main Channel BUI 14a Loss of Fish Habitat

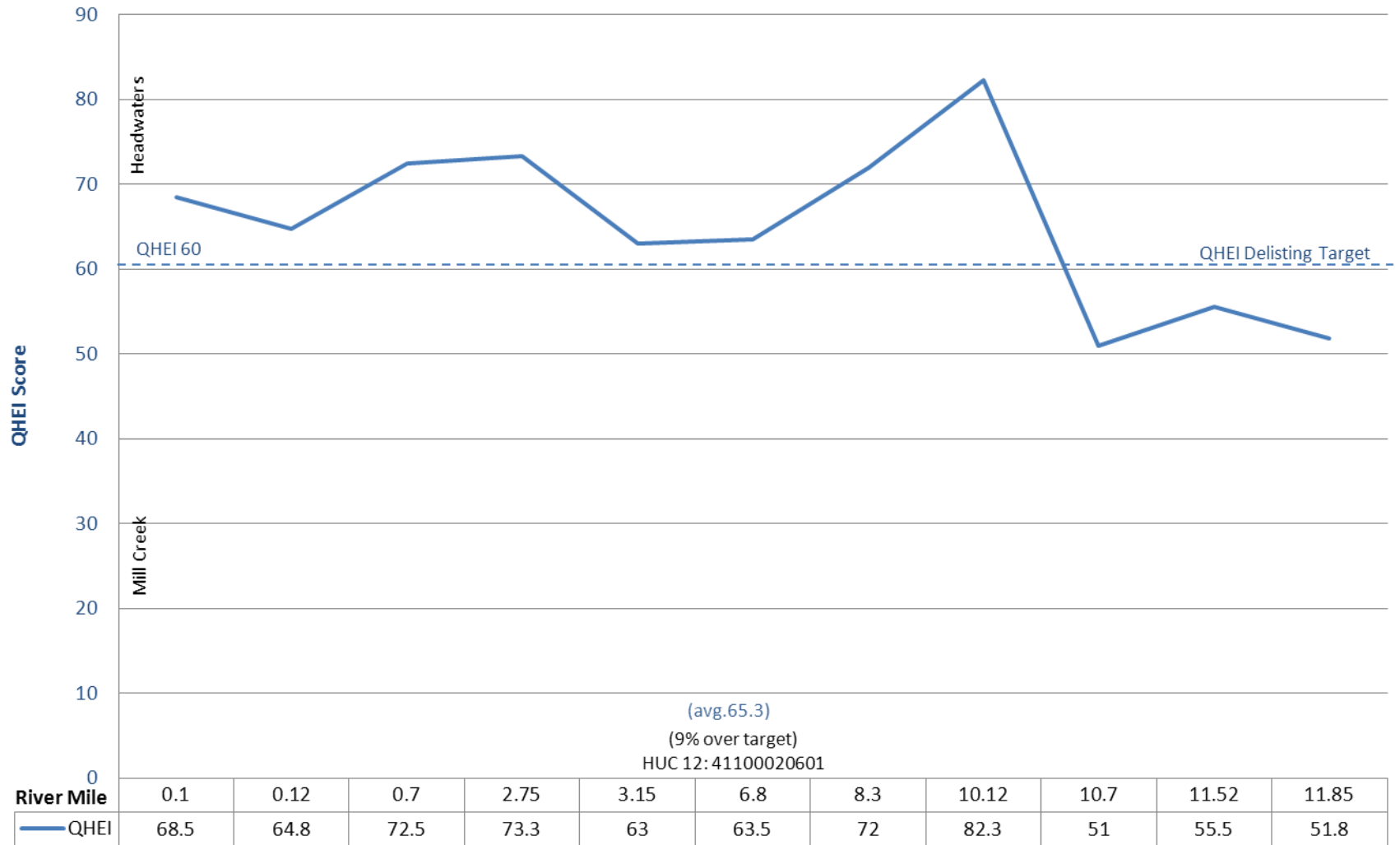


# Cuyahoga River Main CVNP BUI 14a Loss of Fish Habitat

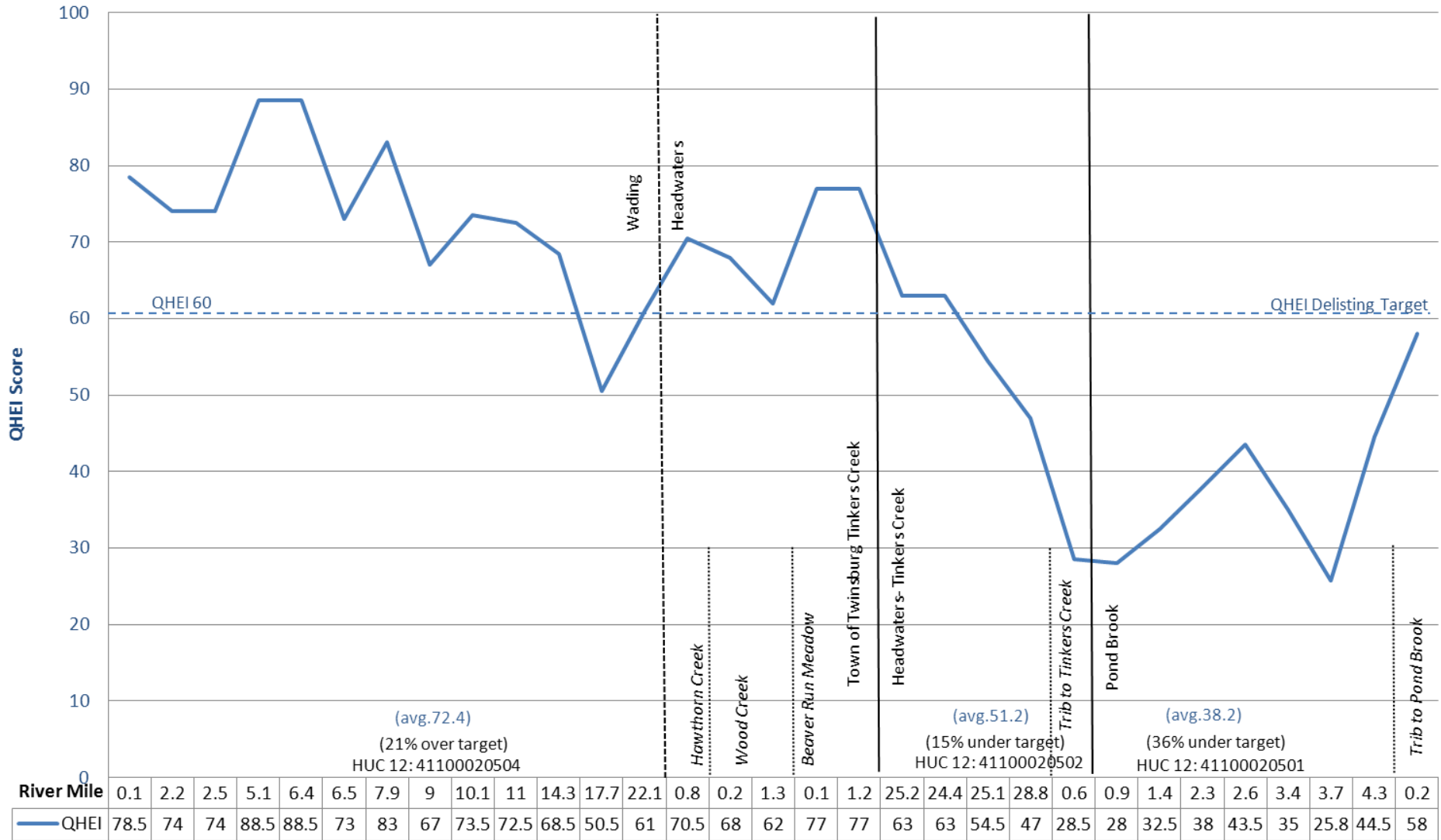


River Mile	26.5	33.2	39.7	42.6	0.4	0.3
QHEI	80.5	83	81	85.5	63.5	75.5

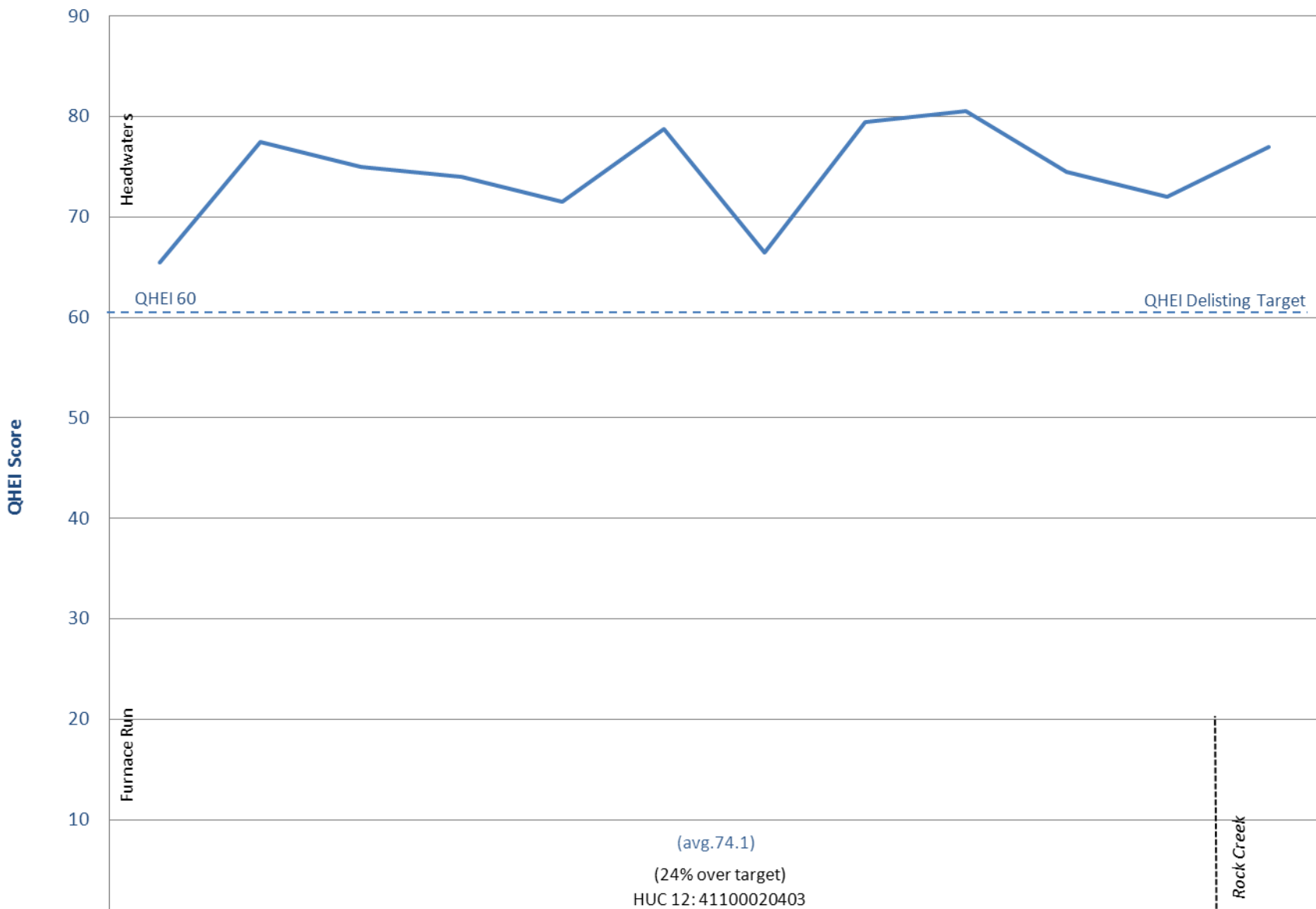
# Mill Creek BUI 14a Loss of Fish Habitat



# Tinkers Creek BUI 14a Loss of Fish Habitat

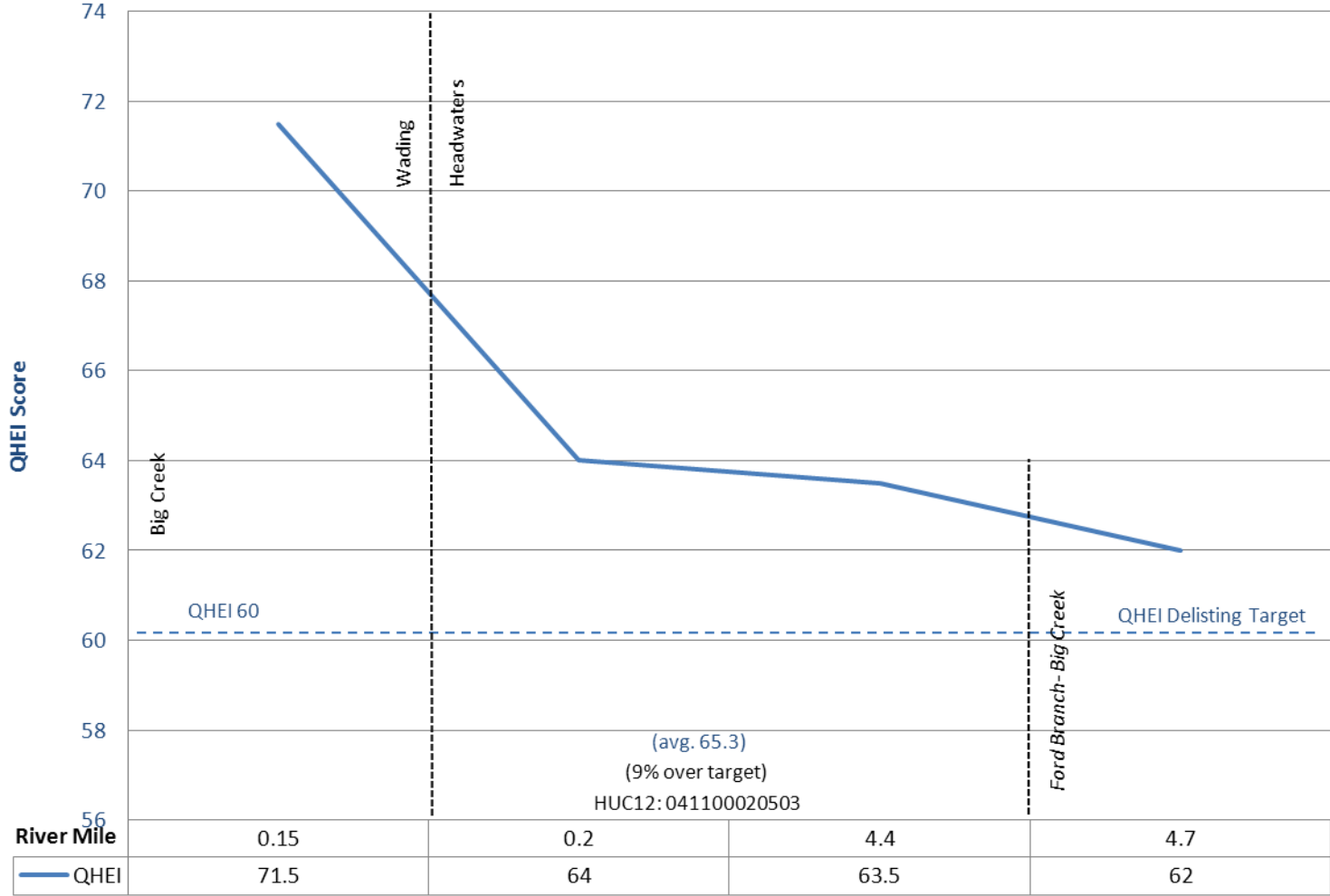


# Furnace Run BUI 14a Loss of Fish Habitat



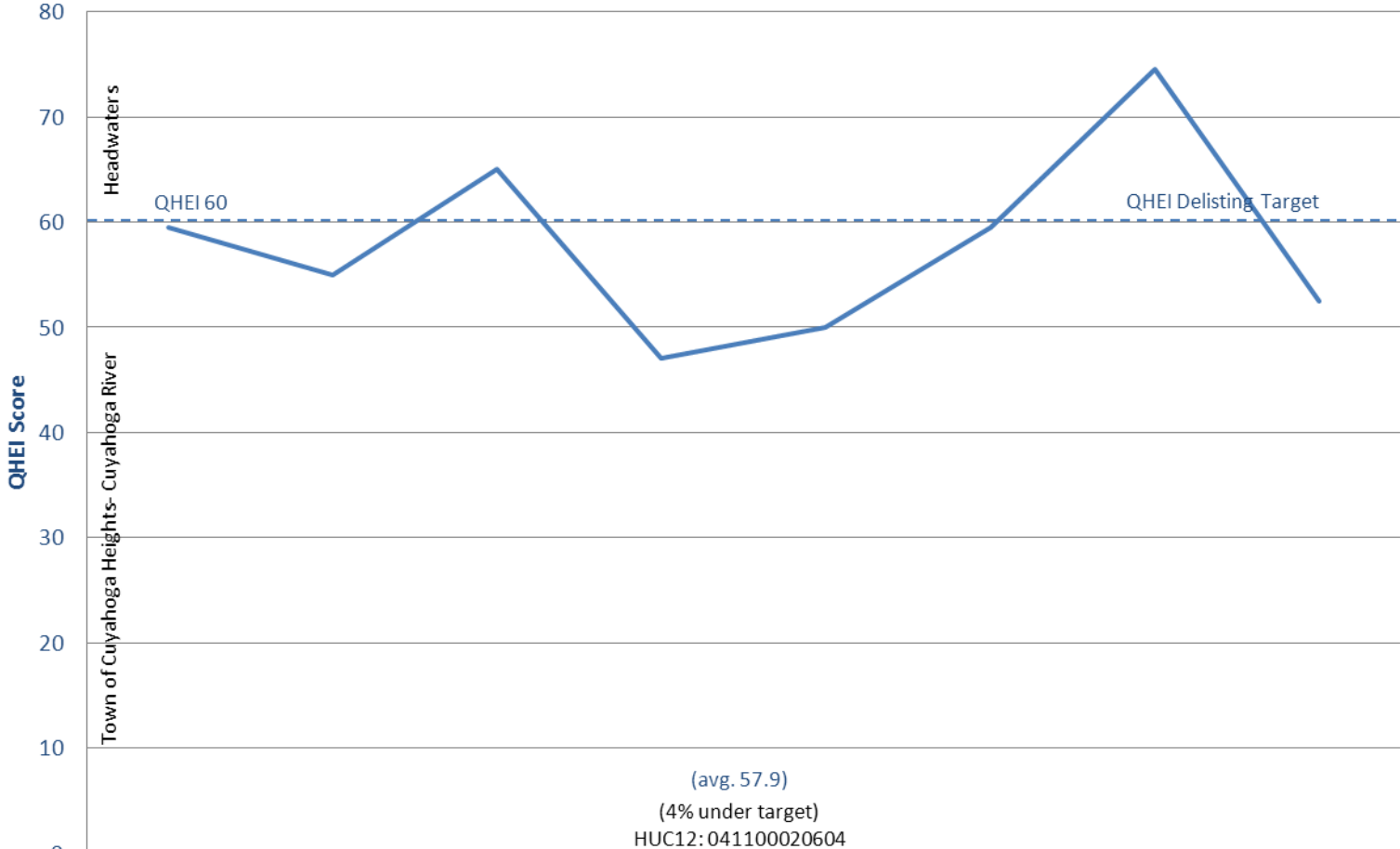
River Mile	0.2	0.4	0.9	1.1	4.8	6.5	6.9	7.2	7.3	7.8	8	0.3
QHEI	65.5	77.5	75	74	71.5	78.8	66.5	79.5	80.5	74.5	72	77

# Big Creek BUI 14a Loss of Fish Habitat



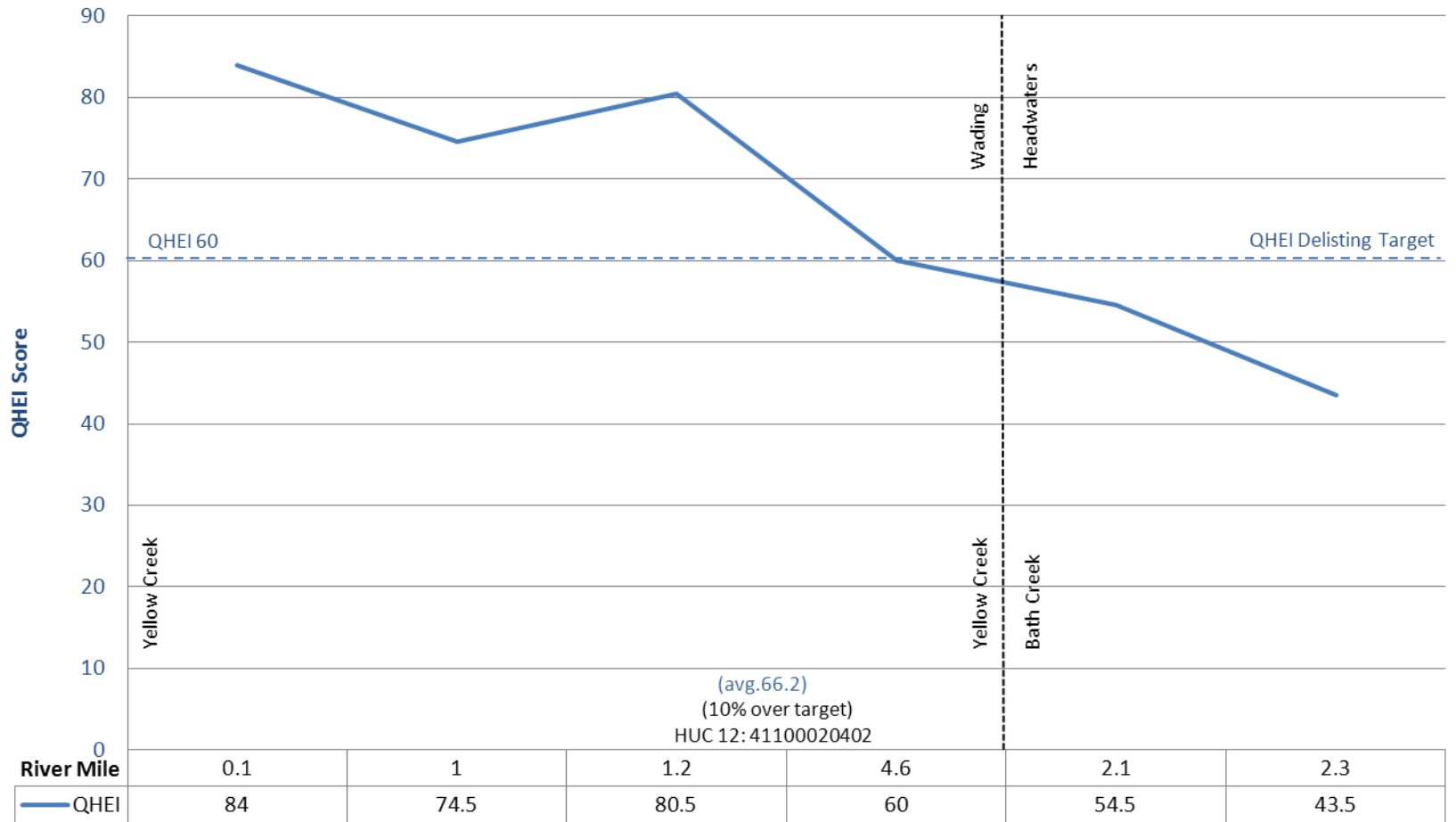


# West Creek BUI 14a Loss of Fish Habitat

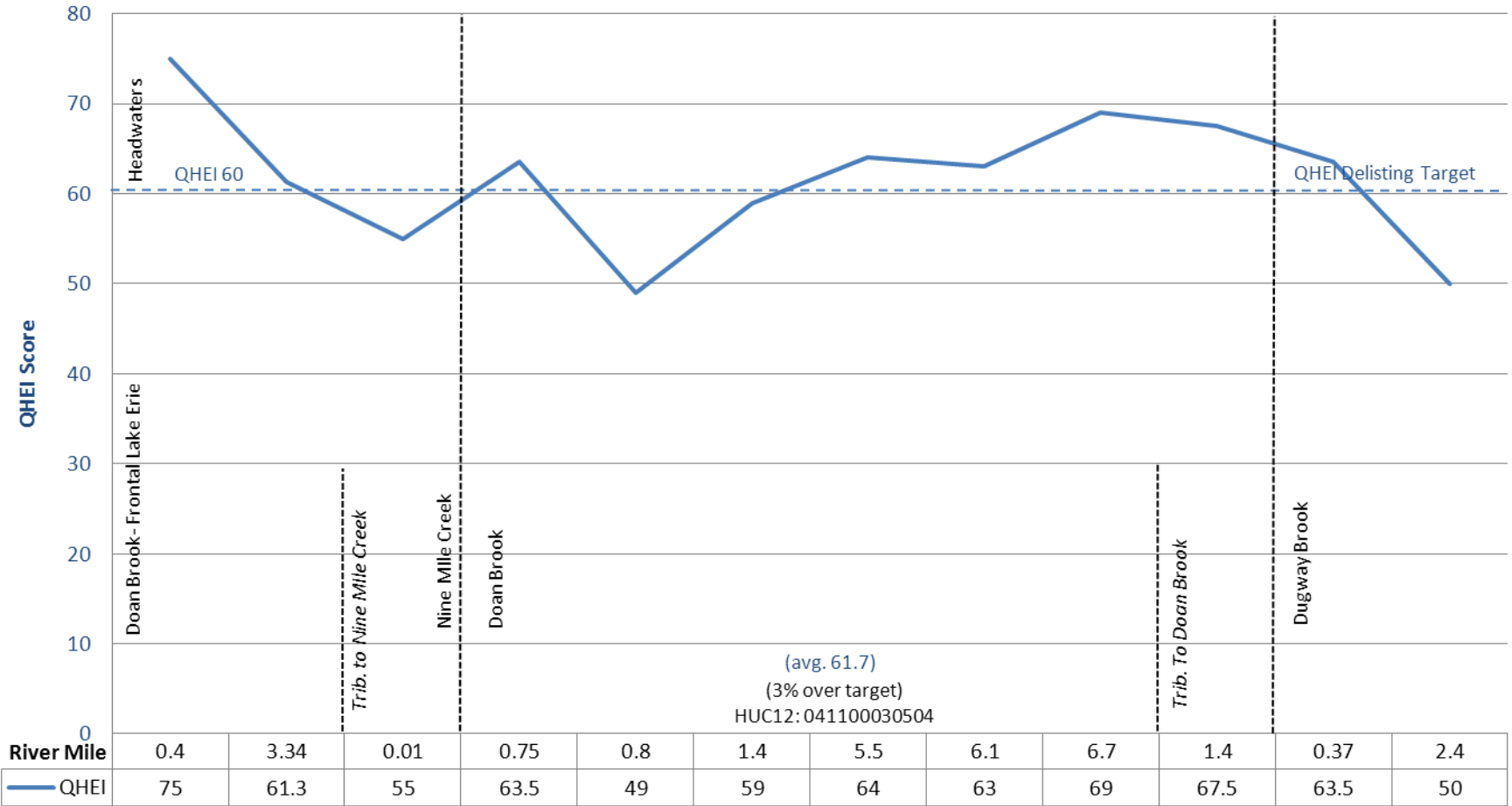


River Mile	0.1	0.2	1.8	2.1	3.7	5.3	5.75	7.9
QHEI	59.5	55	65	47	50	59.5	74.5	52.5

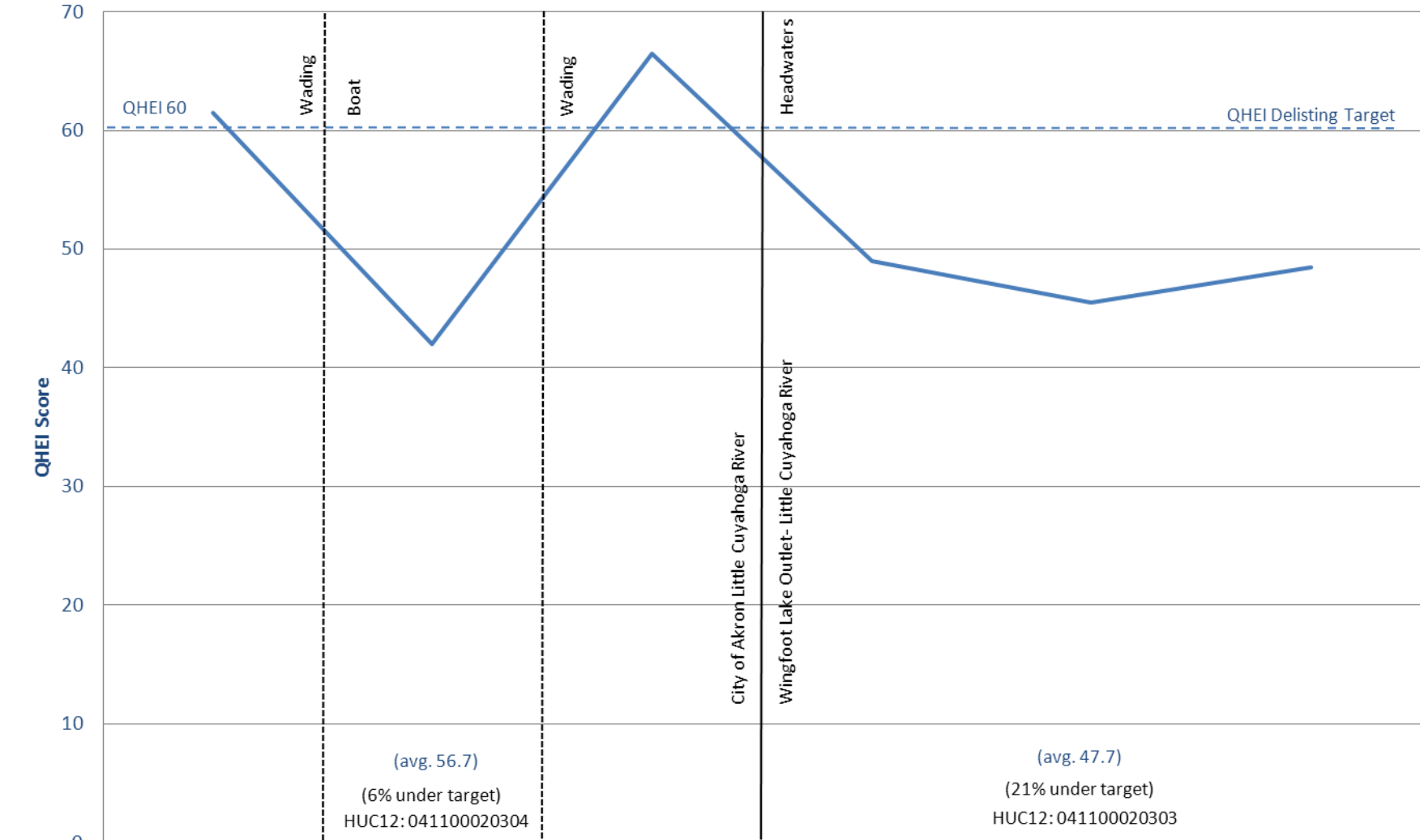
## Yellow Creek BUI 14a Loss of Fish Habitat



# Doan Brook BUI 14a Loss of Fish Habitat



# Little Cuyahoga BUI 14a Loss of Fish Habitat



River Mile	5.2	6.2	7.1	0.1	1.5	2.8
QHEI	61.5	42	66.5	49	45.5	48.5