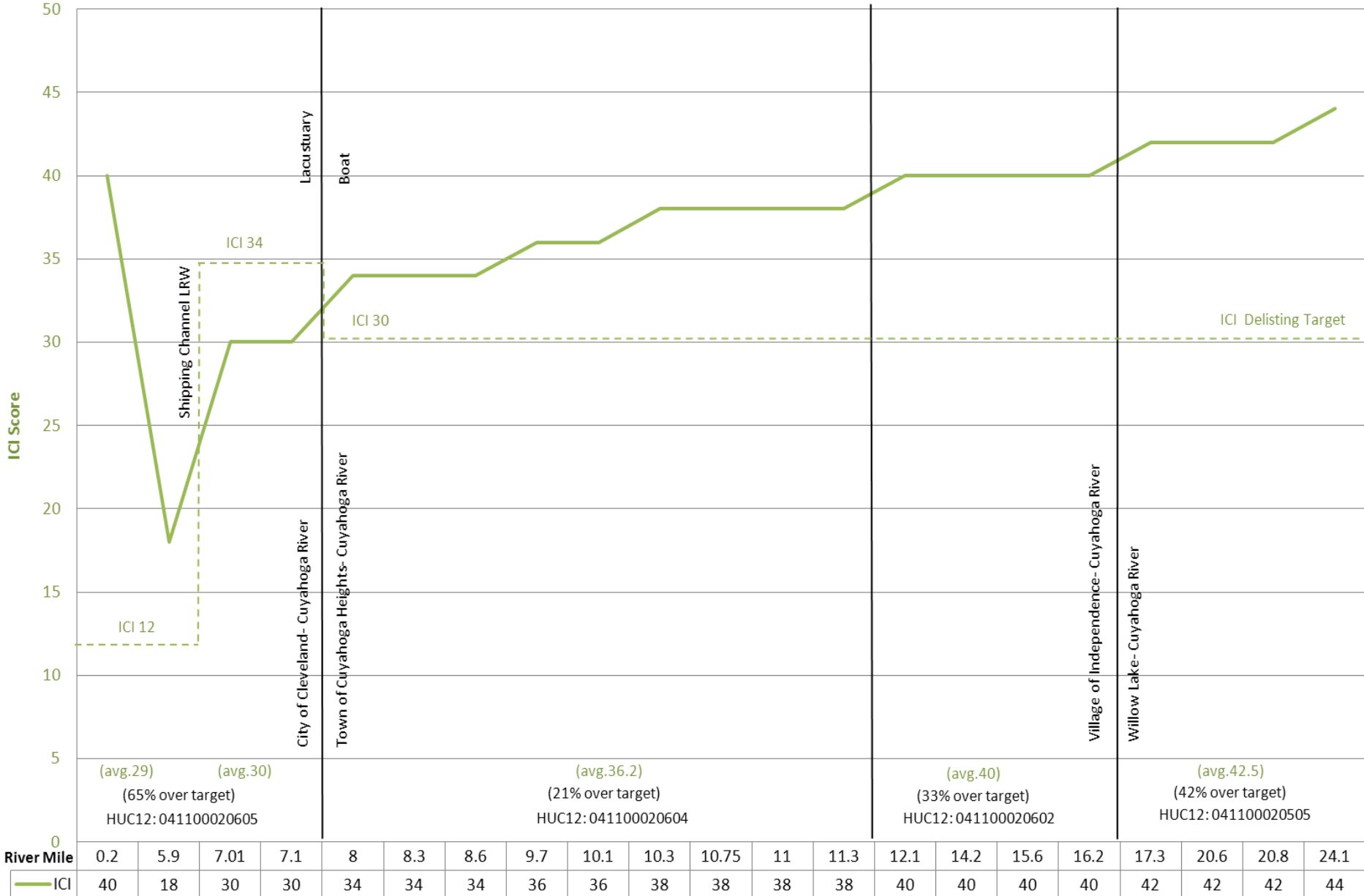


BUI 6 Degradation of Benthos Line Graphs:

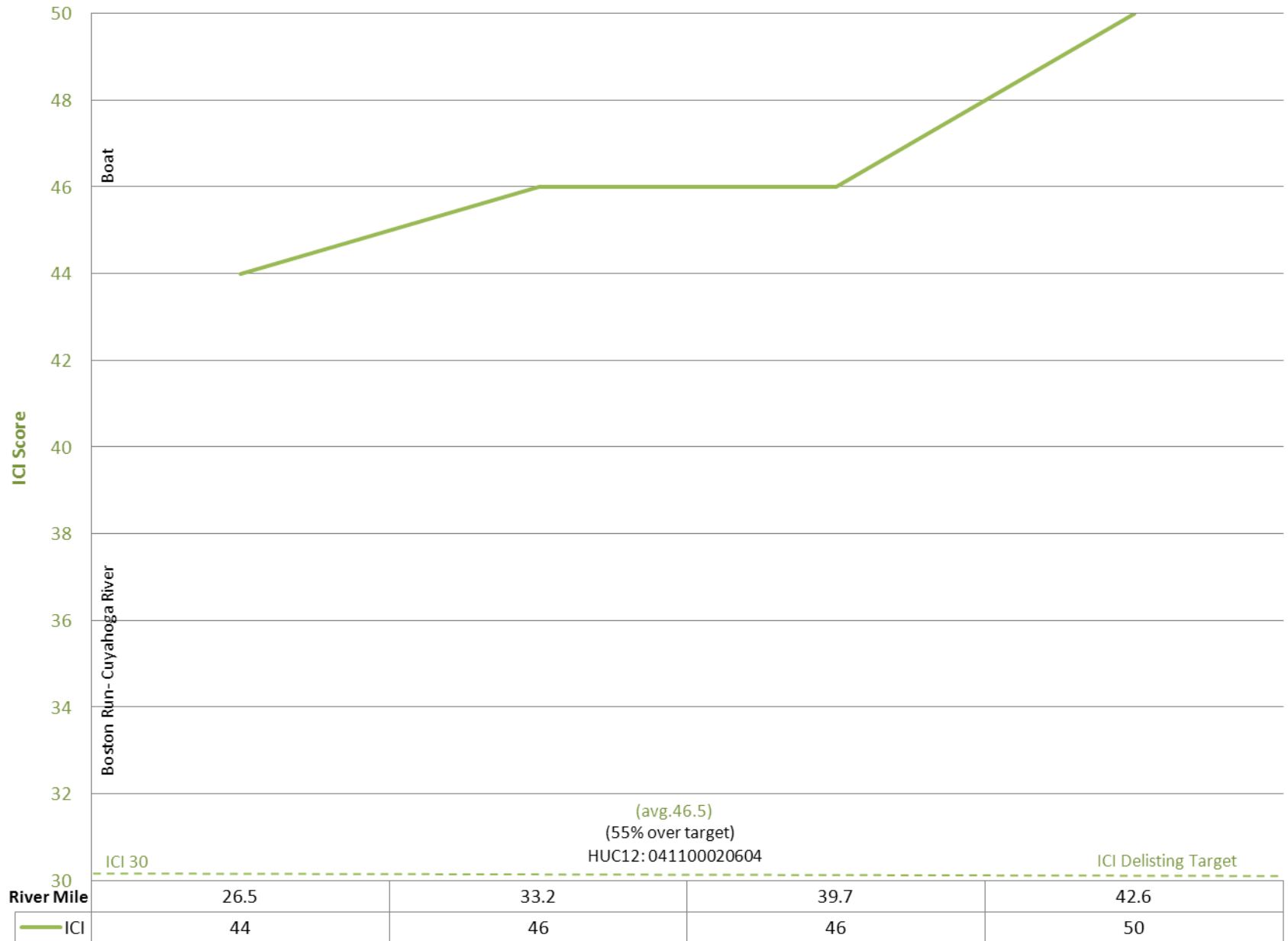
For the Purposes of Delisting

June 2014

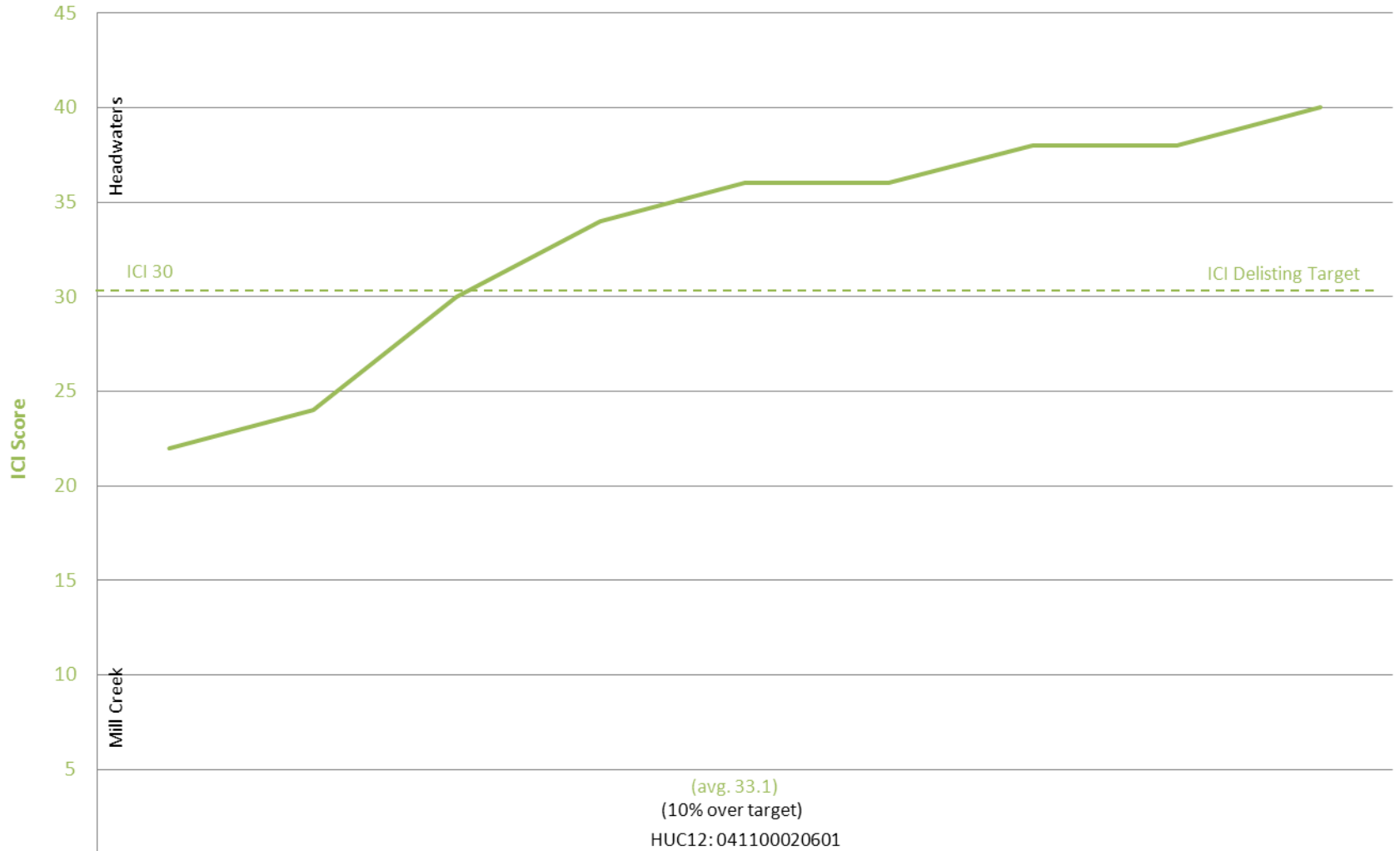
# Cuyahoga River Main Channel BUI 6 Degradation of Benthos



# Cuyahoga River Main CVNP BUI 6 Degradation of Benthos

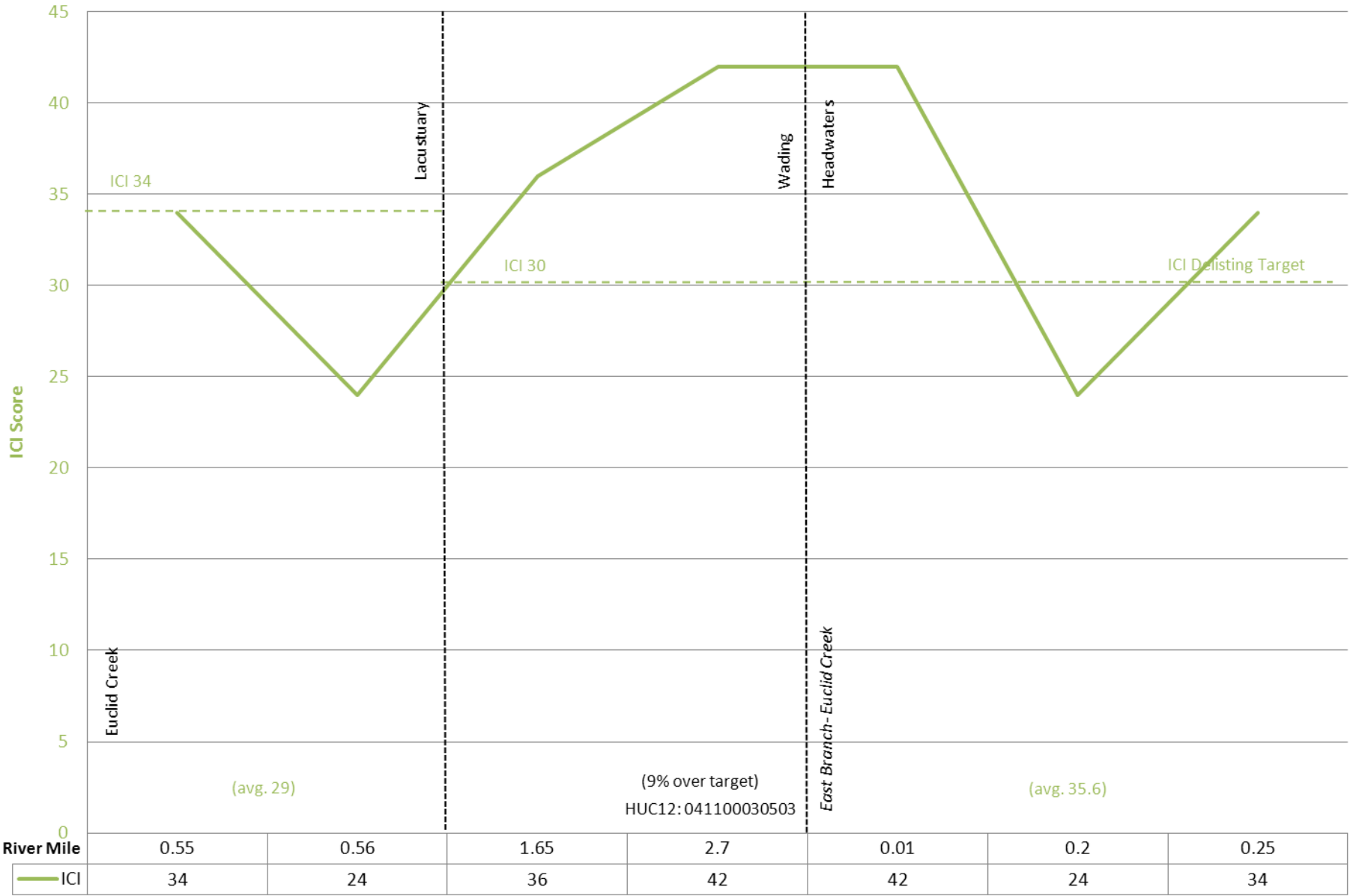


# Mill Creek BUI 6 Degradation of Benthos

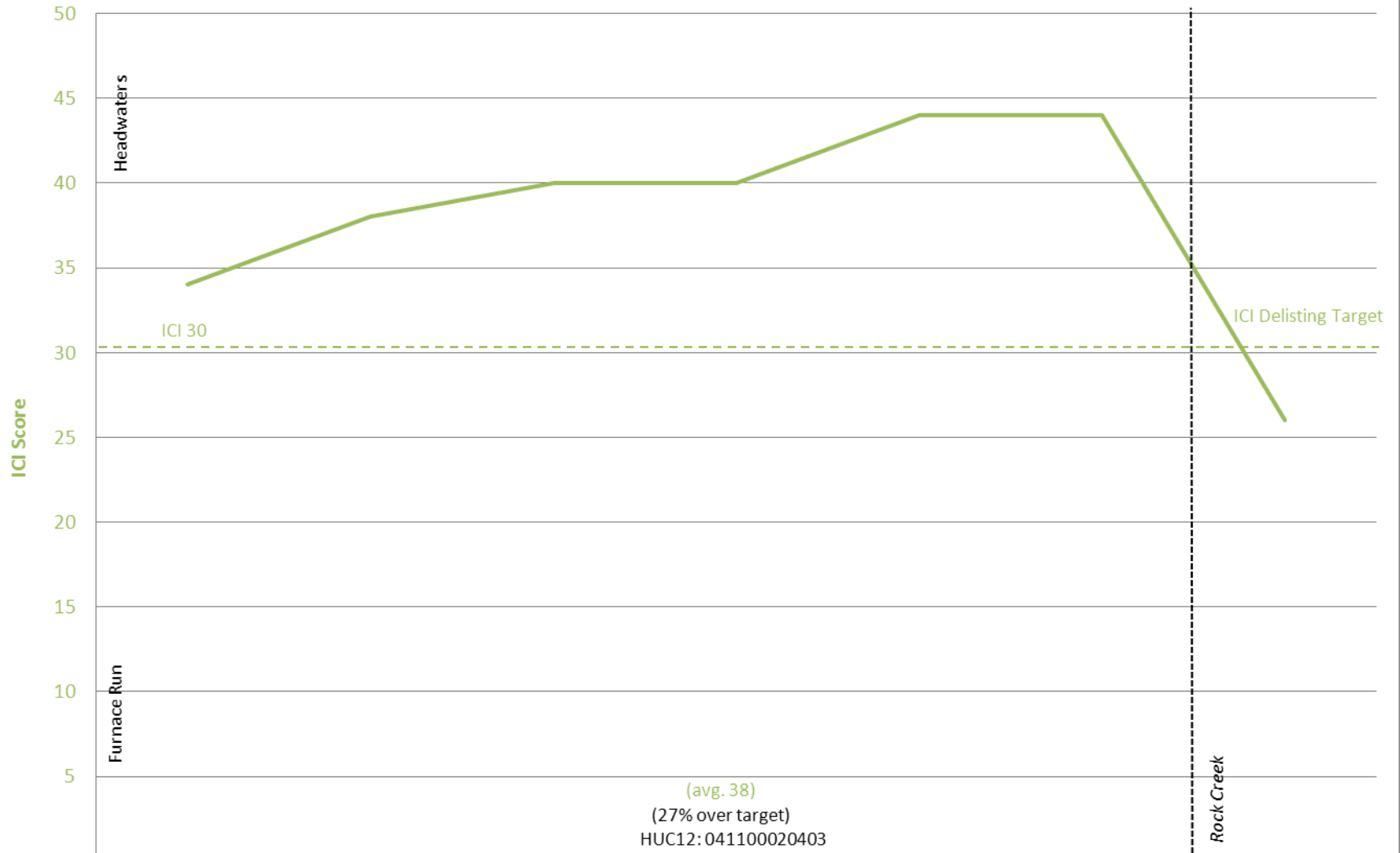


River Mile	0.12	0.7	2.75	3.15	6.8	8.3	10.12	10.7	11.52
ICI	22	24	30	34	36	36	38	38	40

# Euclid Creek BUI 6 Degradation of Benthos

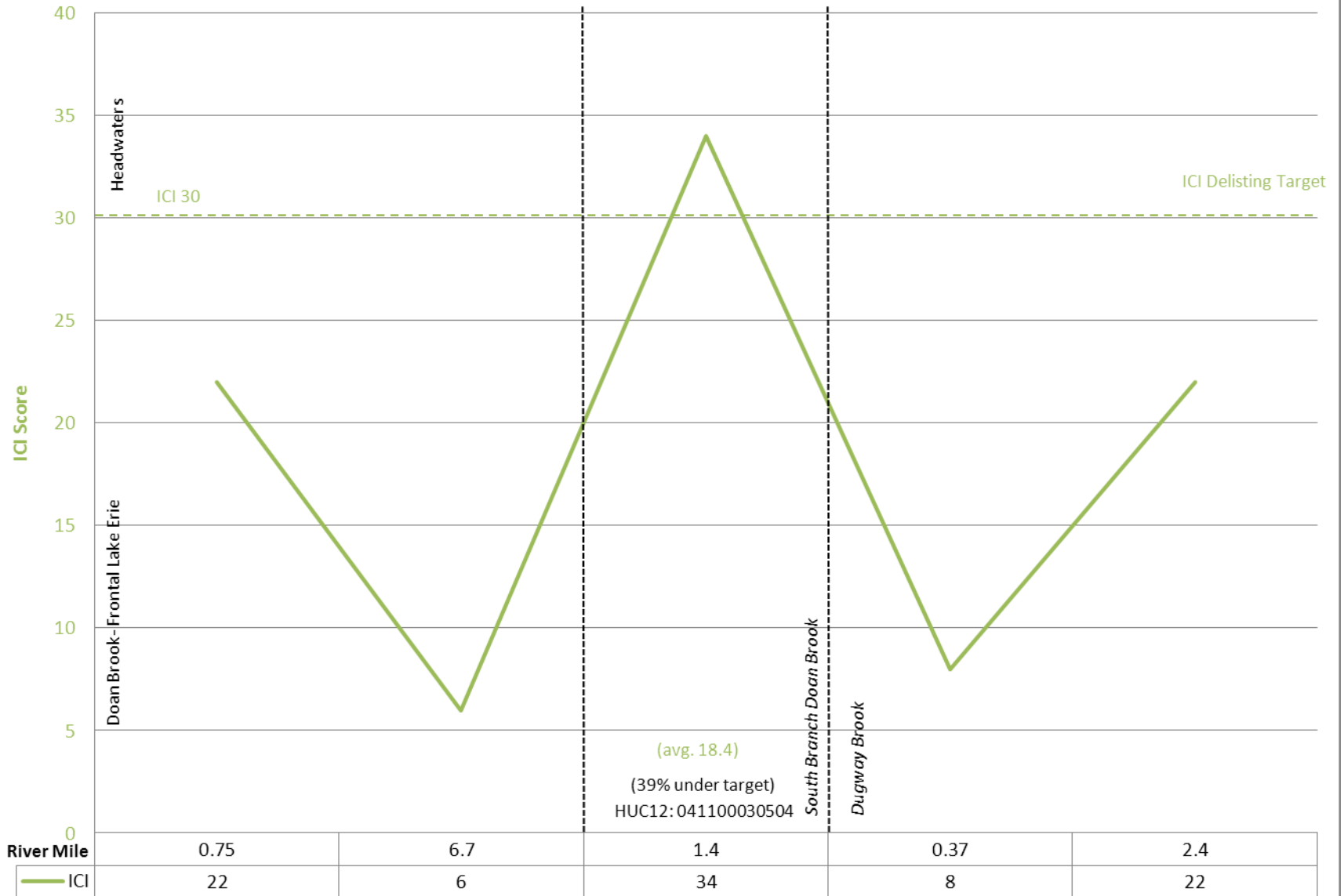


# Furnace Run BUI 6 Degradation of Benthos

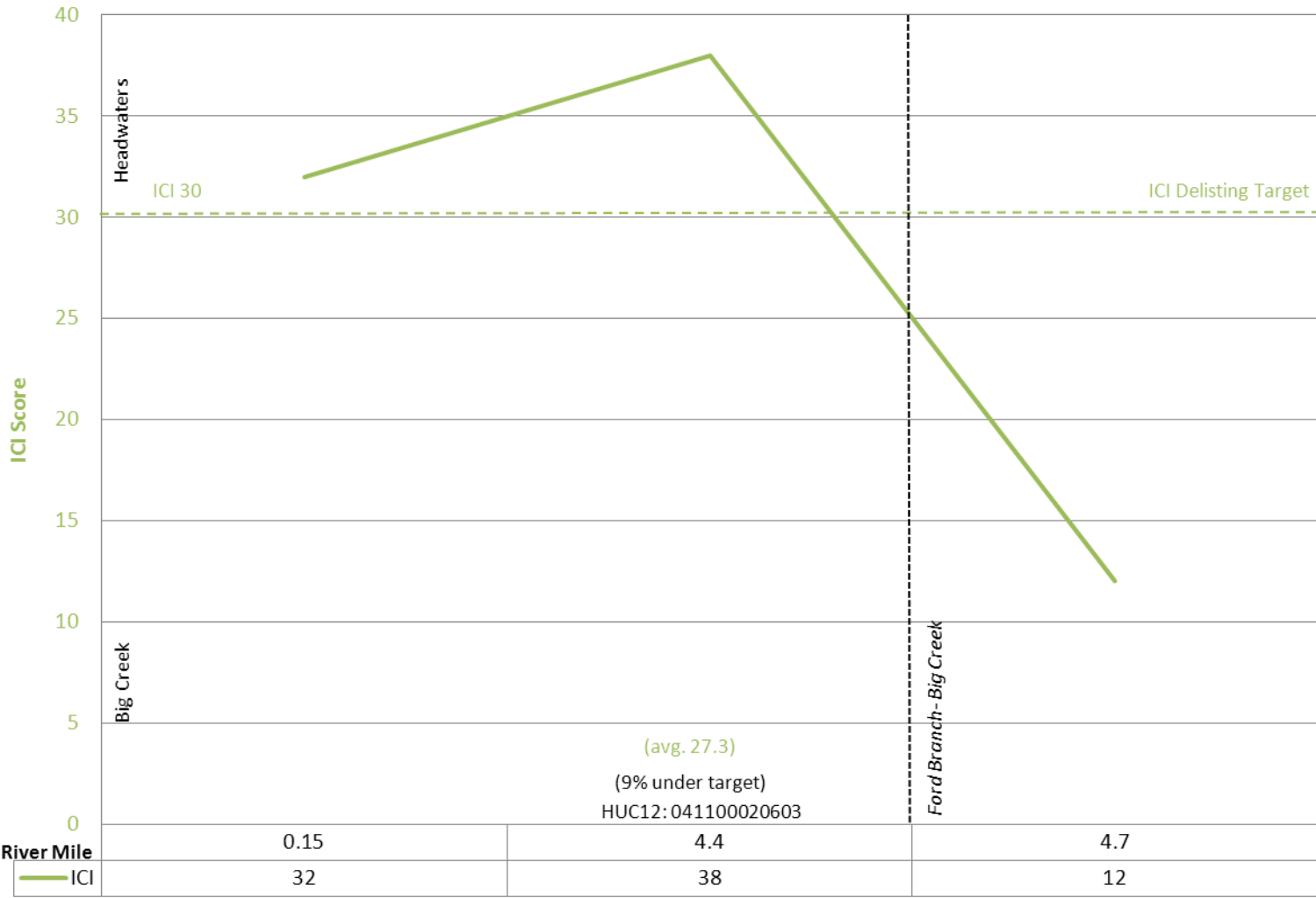


River Mile	0.4	1.1	6.5	7.3	7.8	8	0.3
ICI	34	38	40	40	44	44	26

# Doan Brook BUI 6 Degradation of Benthos



# Big Creek BUI 6 Degradation of Benthos





# Little Cuyahoga BUI 6 Degradation of Benthos

