



19
Assessment Units
(HUC12 subwatersheds)

46.5
miles of river mainstem

10
miles of Lake Erie shore

500
square miles of watershed

21
tributary subwatersheds

4
counties


76
municipalities

Blasting Through BUIs on the Burning River

3 Beneficial Use Impairments Removed



BUI 11
Degradation of Aesthetics
REMOVED in 2017




BUI 1
Restrictions on Fish Consumption
REMOVED in 2018



BUI 10b
Lack of Public Access
REMOVED in 2017

7 BUIs Remaining




BUI 3
Degradation of Fish Populations




BUI 6
Degradation of Benthos



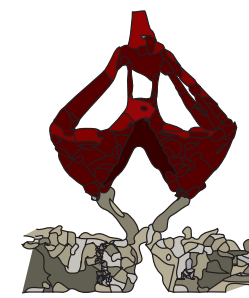
BUI 14
Loss of Fish Habitat




BUI 4
Fish Tumors or Other Deformities



BUI 8
Eutrophication or Undesirable Algae



BUI 7
Restrictions on Navigational Dredging



BUI 10a
Beach Closings/Recreational Contact

Focusing on Aquatic Life Management Actions

Remove barriers to fish passage

- Gorge and Canal Diversion
- Dam removals
- Multiple small dam removals

Restore/Create habitat & reconnect floodplain

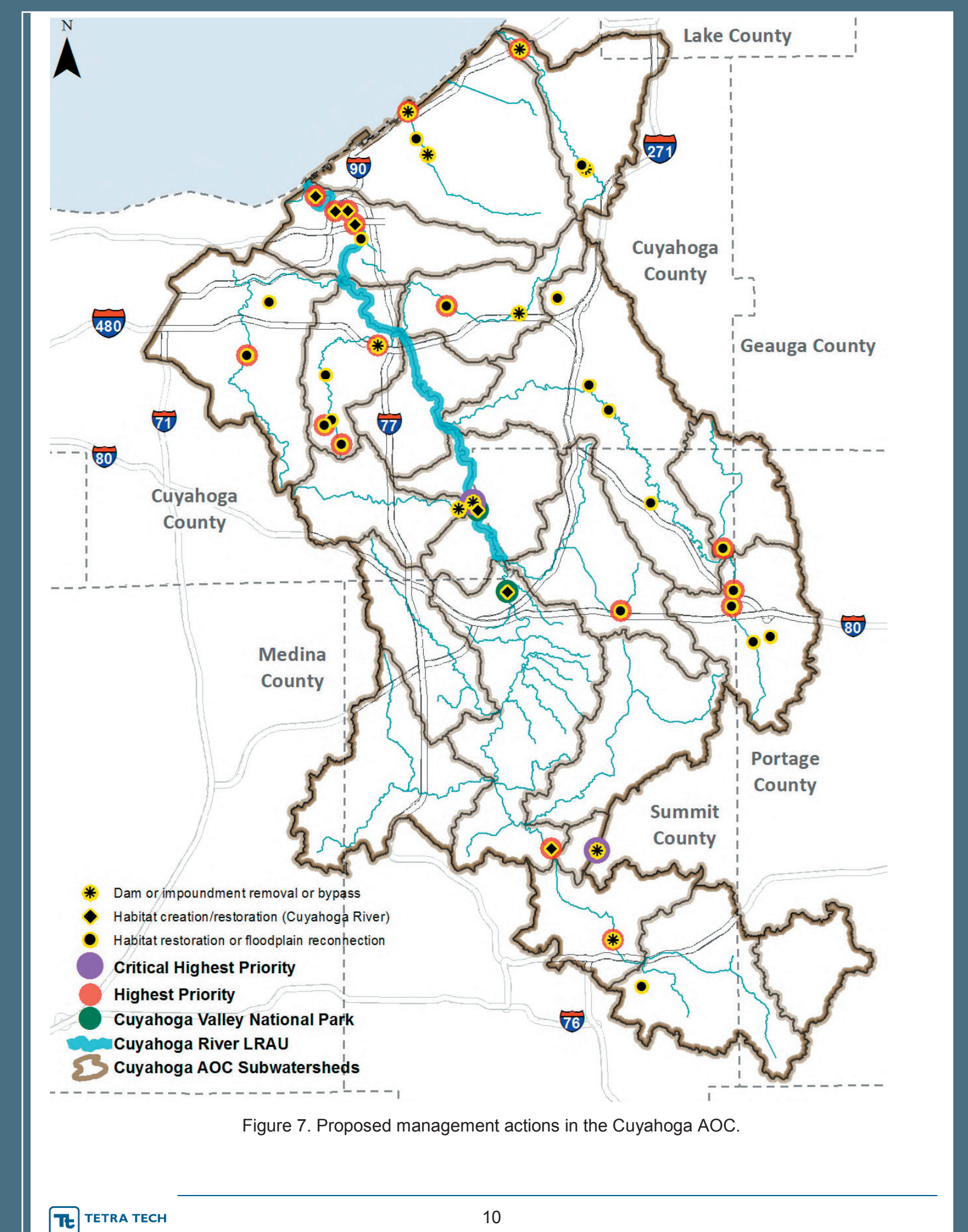
- 12 Key Projects
- 10 Supplemental Projects

Gorge Dam Removal Project
Cuyahoga Mainstem

Cuyahoga AOC Restoration Project

Cuyahoga River Ecosystem Restoration
Canal Diversion Dam Project

Cuyahoga AOC Restoration Project

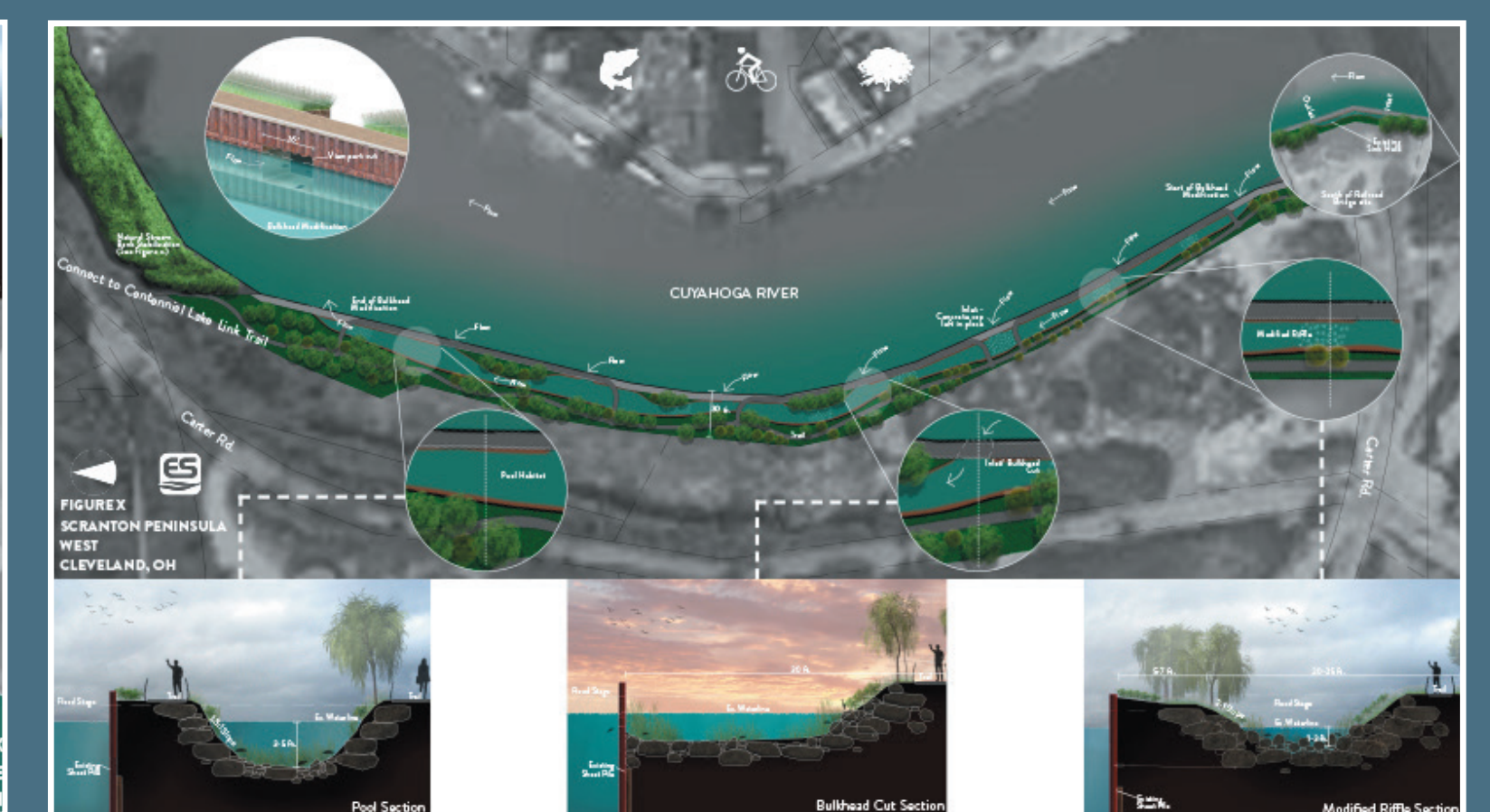
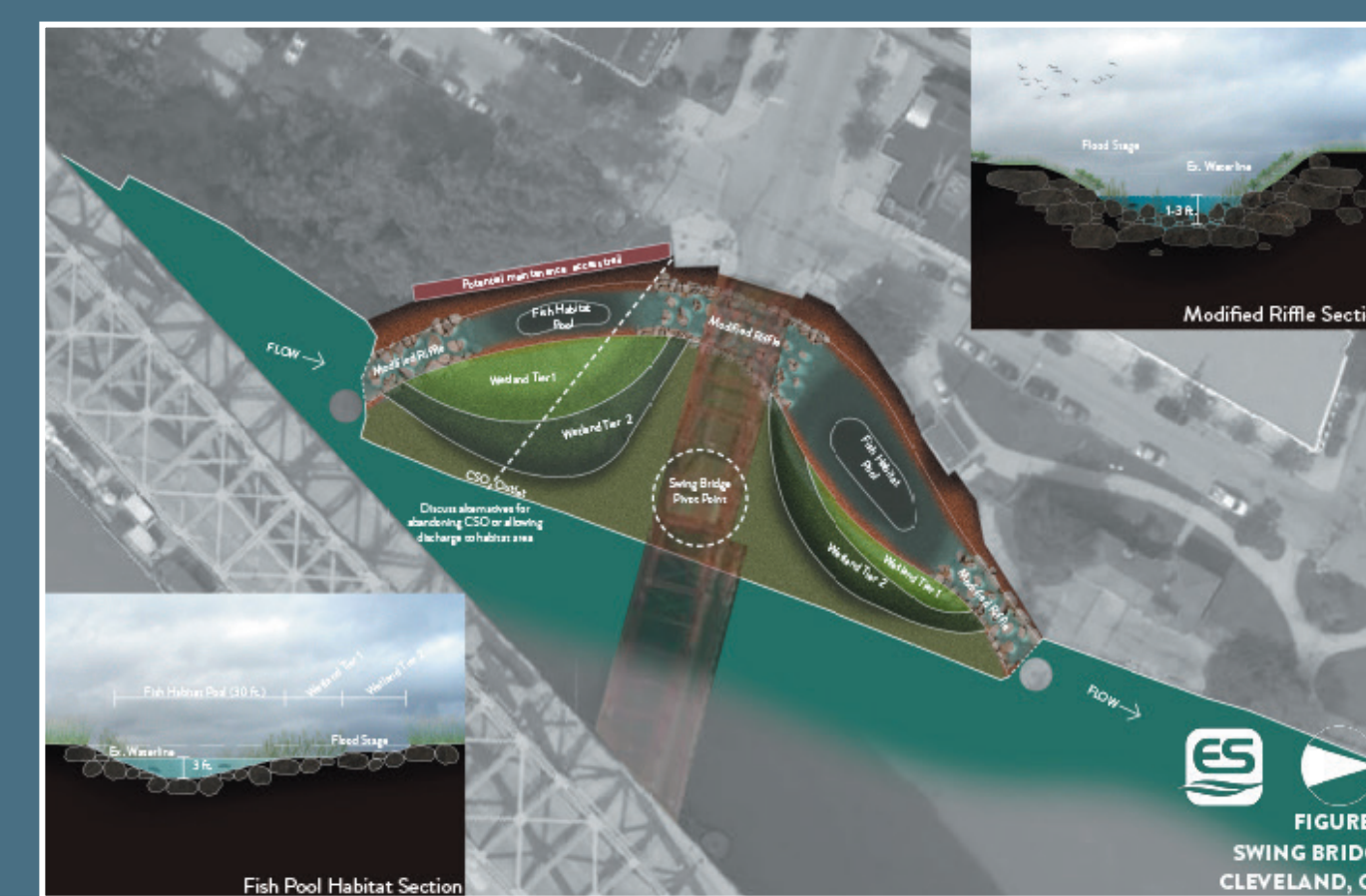


Cleveland Clinic & Mayfield Sand Ridge Golf Club Restoration
Euclid Creek

Cuyahoga AOC Restoration Projects

East 185th St. Spillway Project • Euclid Creek

Cuyahoga AOC Restoration Project



Behind-the-Bulkhead fish habitat on the Cuyahoga River ship channel - Center St. Bridge and Scranton Peninsula